









DEER RUN  
ESTATES  
(pg.17)

**Legend**

-  Neighbouring Named Subdivisions
-  County Roads
-  Provincial Roads
-  Private Roads
-  AG - Agricultural
-  CR-2 - Country Residential
-  CR-3 - Country Residential
-  CR-5 - Country Residential

**ZONING**

**PARK MEADOWS  
SW-32-70-6**

ADOPTION DATE: 06/16/2003  
REVISION DATE: 5/13/2015  
SCALE: 1:6,550

**COUNTY OF GRANDE PRAIRIE No.1**

The zoning information contained of this page is for information purposes only.  
For legal purposes please consult the official County Land Use Bylaw No. 2680