



# PSDS Site Evaluation Diagram

Permit Number: **PRPSW**





Roll Number: \_\_\_\_\_

## Appendix A - Site Evaluation Diagram:

Please show the proposed location of the onsite sewage system and indicate the distances from the following:

- Trees
- Floodplains
- Wells
- Waste Sources
- Bedrock
- Outcrops
- Buildings
- Property Lines
- Easement Lines
- Ditches or Interceptors
- Banks or Steep Slopes
- Fills
- Driveways
- Existing Sewage Systems
- Underground Utilities
- Soil Test Pits

Please indicate:

 Drainage Course	 Slope Direction	 Test Pit 1	 Test Pit 2
--	--	---	---