


























-  LUB Grid
-  Other Municipalities
- RoadNetwork**
 -  County Roads
 -  Provincial Roads
- Zoning_Dissolve_Ju**
 -  <Null>
 -  CR-2
 -  CR-3
 -  CR-4
 -  CR-5
 -  DC(HYTHE)
 -  HDR
 -  IR
 -  L-IR
 -  MDR
 -  MU-1
 -  RM-1
 -  RM-2
 -  RM-3
 -  RM-4
 -  RM-DC2
 -  RR-1
 -  RR-2
 -  RR-4
 -  UR
 -  UR-R

