

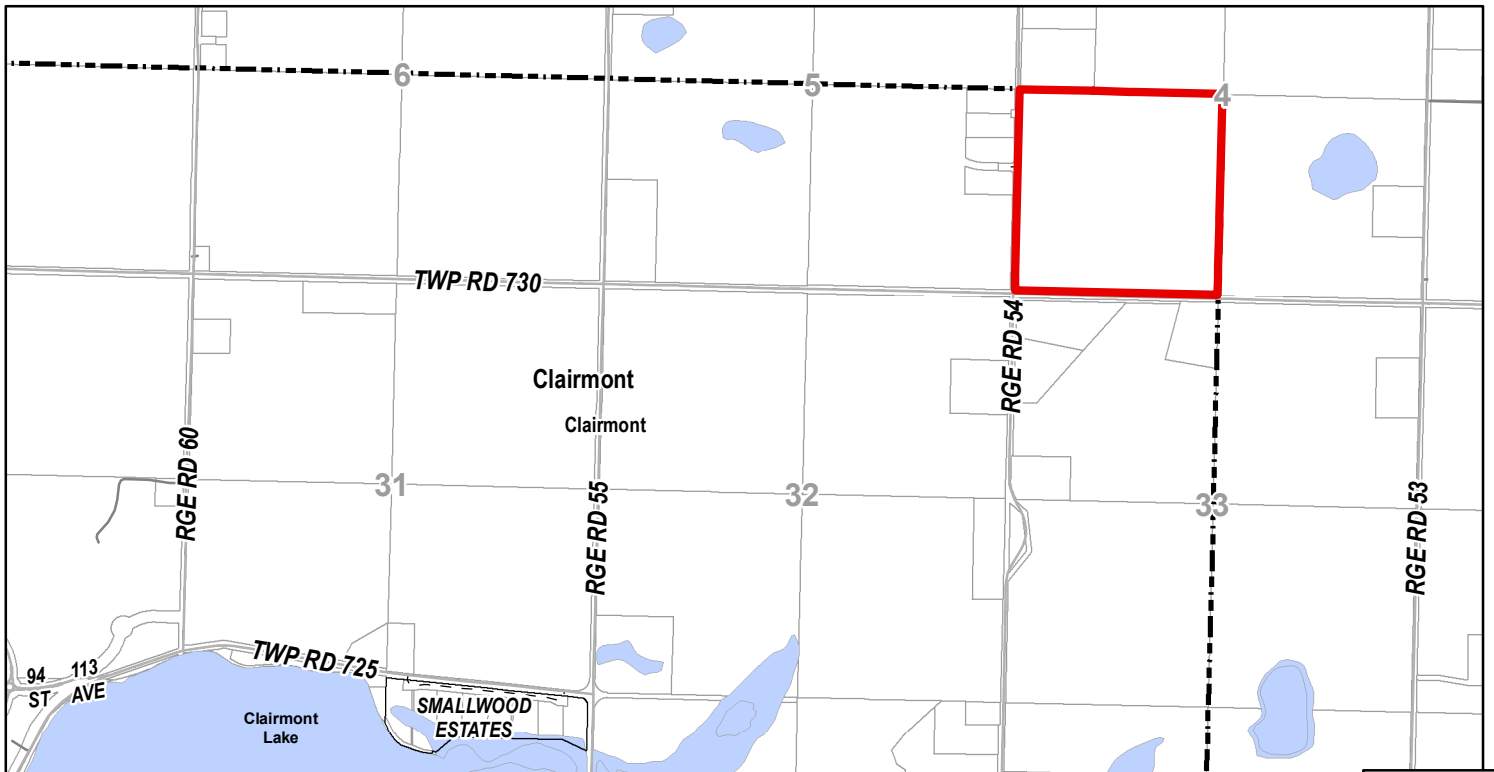


File No: PLLUB20250173 & PLSUB20250174

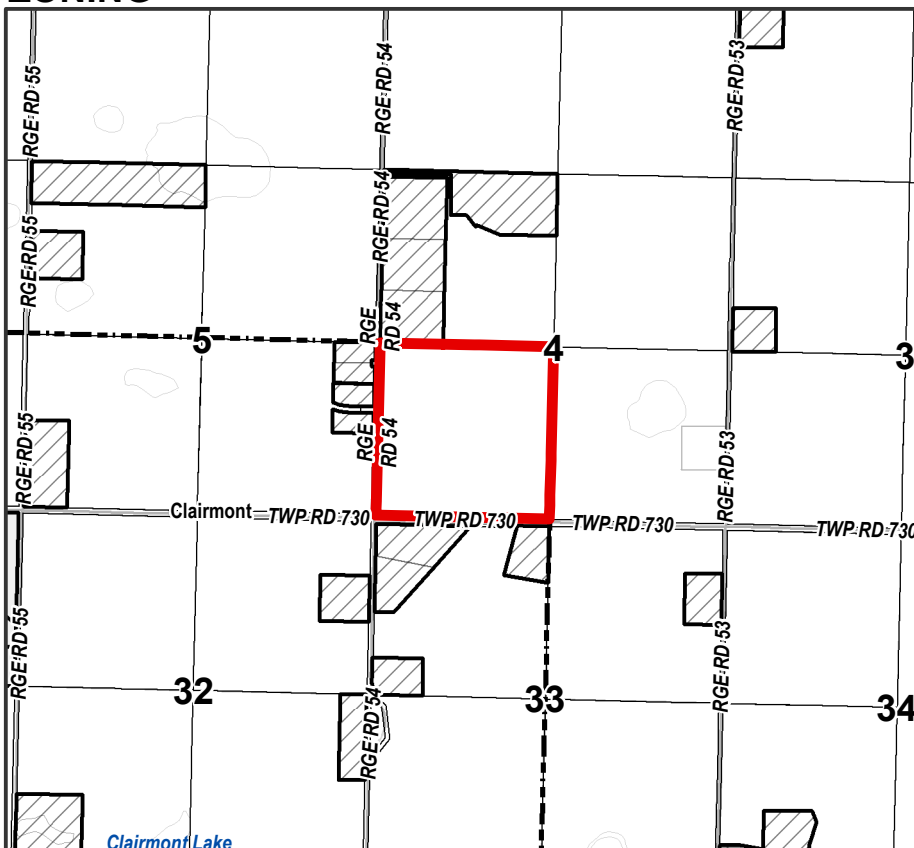
Legal Description:
SW-4-73-5-W6

COUNCIL DIVISION: 2

LOCATION



ZONING



Local Area Map Information

- Parcel of
- Zoning**
 - Agricultural
 - Country Residential
 - Industrial
 - Other
- Named Subdivisions



This GIS product is comprised of many layers of information that are maintained by other external data providers. The County of Grande Prairie assumes no responsibility nor liability for the accuracy or completeness of these data layers. The County of Grande Prairie makes no representation or warranties regarding the information contained in this document, including without limitation, whether said information is accurate or complete. Persons using this document do so solely at their own risk, and The County of Grande Prairie shall have no liability to such person for any loss or damage whatsoever. This document shall not be copied or distributed to any person without the express written consent to the County of Grande Prairie.

Copyright 2016 County of Grande Prairie. All Rights Reserved.

COUNTY OF GRANDE PRAIRIE NO. 1

10001 84 Avenue
CLAIRMONT, AB T8X 5B2
Phone: (780) 513-3950
Fax: (780) 539-7686



FORM H

LAND USE BYLAW AMENDMENT

File No.: PLLUB20250173

I/We hereby make application to amend the Land Use Bylaw.

Applicant:

Name: BEAIRSTO & ASSOCIATES ENGINEERING LTD. Telephone: 780-532-4919
Address: 10940 - 92 AVE GRANDE PRAIRIE AB Postal Code: T8V 6B5

Owner of Land:

Name: Dennis and Karen Backer Telephone: _____
Address: _____

Land Description: SW Section 4 Township 73 Range 5 W6M
Lot _____ Block _____ Plan No. _____
Certificate of Title: _____

Amendment Proposed

FROM AG TO CR-5

Reasons in support of Application for Amendment (use another sheet of paper, if necessary):

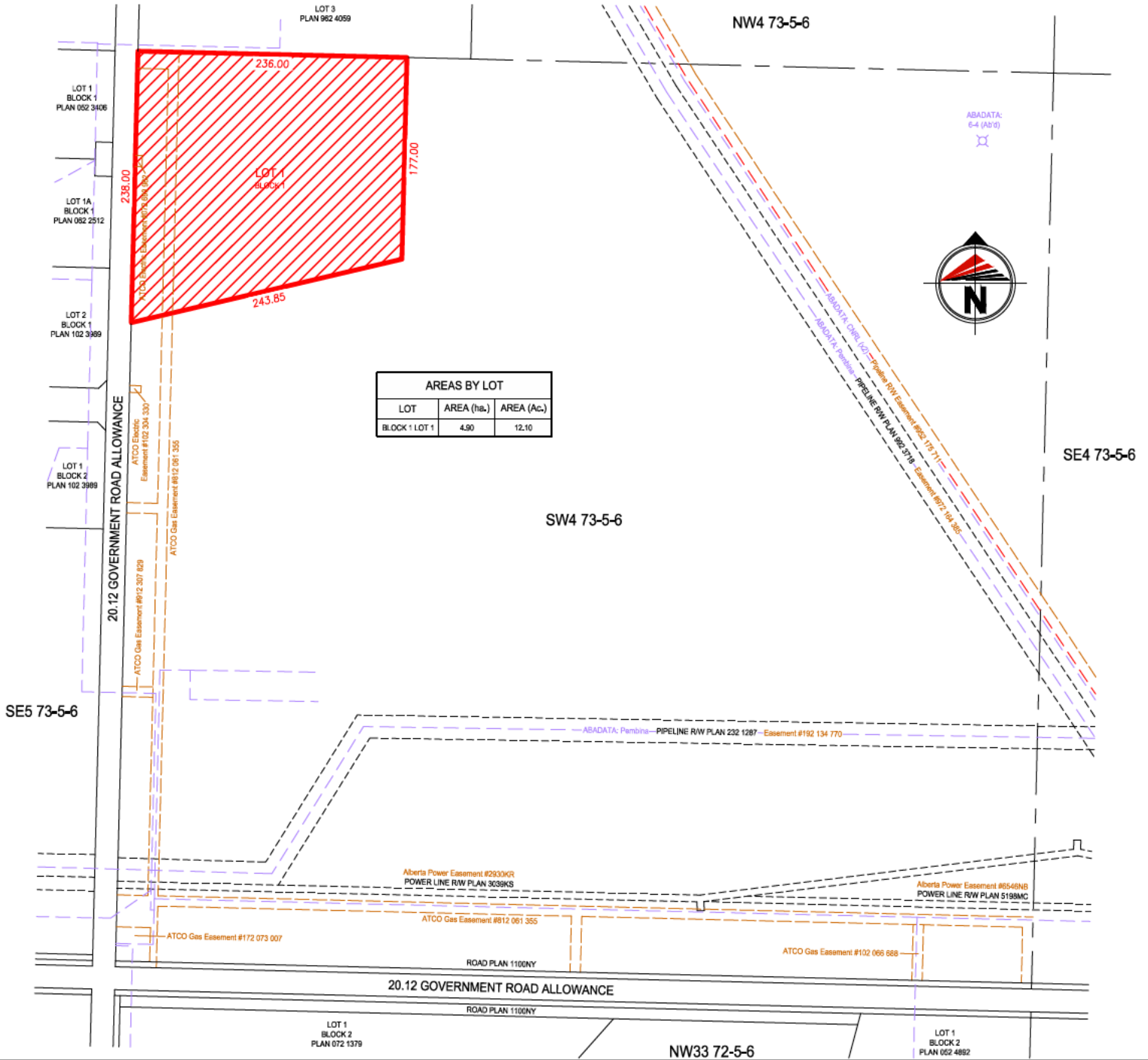
TO ACCOMMODATE THE SUBDIVISION APPLICATION

If applying for a text amendment, please provide the proposed text, the relevant Section if any, and an explanation of, and reason for the proposed text amendment (these can be provided separately, if necessary):

I/We enclose \$ 1,200.00 being the application fee.

DATE: April 8 2025 SIGNED: _____

The personal information requested on this form is being collected for the processing of a land use bylaw amendment application, under the authority of the Municipal Government Act (MGA) and is protected by the Freedom of Information and Protection of Privacy (FOIP) Act. If you have any questions about the collection, contact our FOIP Coordinator at (780) 532-9722.



COUNTY OF GRANDE PRAIRIE NO. 1
REZONING PLAN
SHOWING PROPOSED REZONING OF
PART OF THE
S.W. 1/4 SEC. 4, TWP. 73, RGE. 5, W.6M.

LAND DEALT WITH BY THIS
PLAN IS SHOWN OUTLINED THUS: ———
AND CONTAINS: 4.90 HECTARES (12.10 ACRES)

SCALE: 1:5000

