

**BY-LAW NO. 2795 OF THE
COUNTY OF GRANDE PRAIRIE NO. 1**

A by-law of the County of Grande Prairie No. 1 in the Province of Alberta, for the purpose of transferring Environmental Reserve lands to Alberta Infrastructure and Transportation in accordance with Section 676 of the Municipal Government Act, Revised Statutes of Alberta 2000, Chapter M-26

WHEREAS Section 676 of the Municipal Government Act, Revised Statutes of Alberta, 2000, Chapter M-26., and amendments thereto, authorizes a Council to pass a bylaw to transfer lands to the Crown or an agent of the Crown for consideration as agreed; and

WHEREAS the County of Grande Prairie No. 1, hereinafter referred to as the County, is the owner of Lot 3ER, Plan 962 1079 (in NE 8-72-6-W6); and

WHEREAS the County is prepared to agree to the transfer of the required part of Lot 3ER, Plan 962 1079 to Alberta Infrastructure and Transportation for \$1.00 subject to provisions of the Municipal Government Act; and

WHEREAS notice of the intention of the Council to pass a by-law has been published once a week for 2 consecutive weeks, in a newspaper circulating in the area to which the proposed bylaw relates, the last of such publications being at least five days before the day fixed for the passing of the by-law, and

WHEREAS Notice of the intention of the Council to pass a by-law has been mailed or delivered to every residence in the area to which the proposed bylaw relates, and

WHEREAS a Public Hearing has been held to hear comments from any person wishing to be heard who may be prejudicially affected by the by-law.

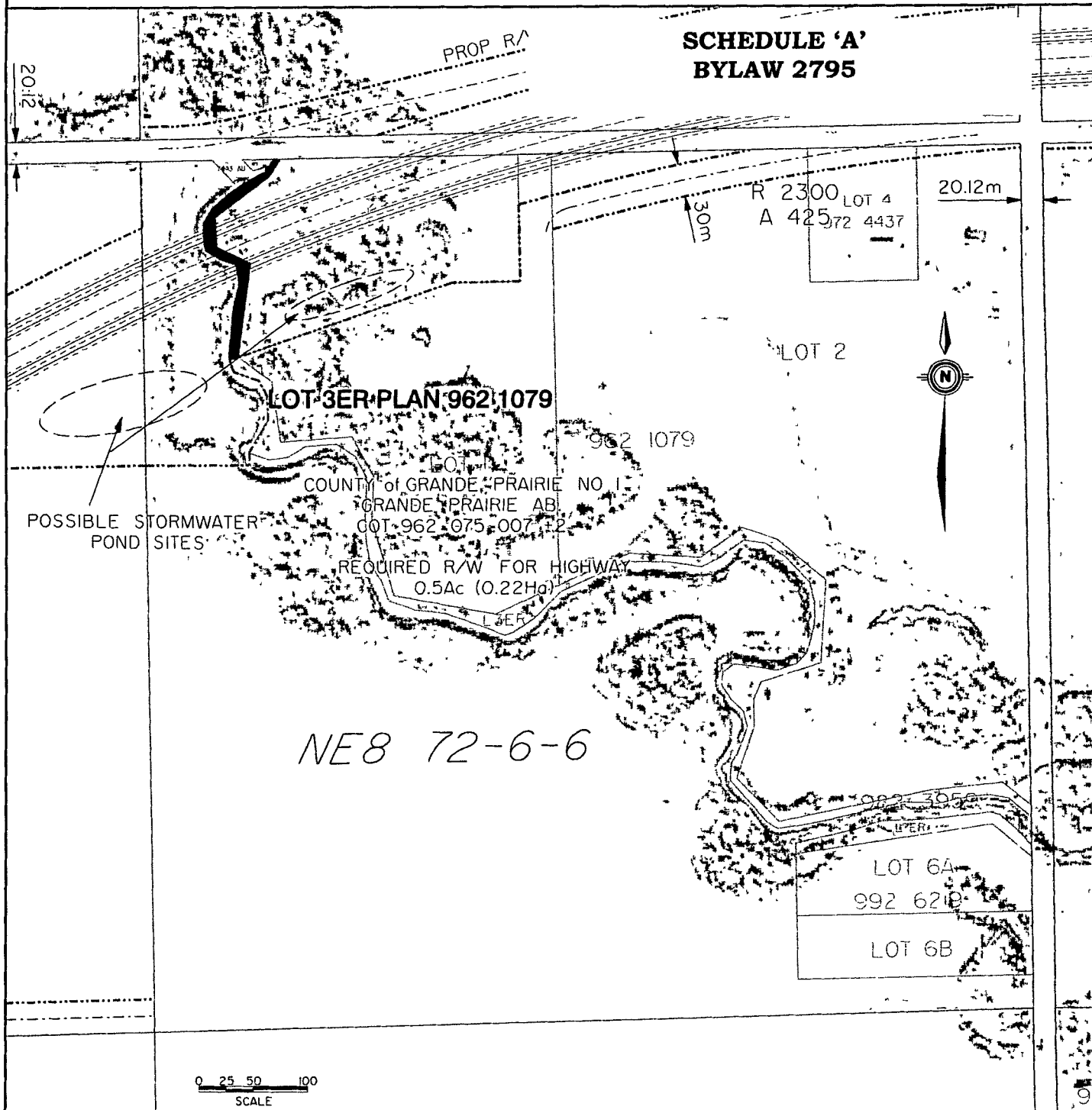
NOW THEREFORE BE IT RESOLVED that the Council for the County of Grande Prairie No. 1 hereby agrees to transfer to Alberta Infrastructure and Transportation all that portion of Lot 3ER, Plan 962 1079, excepting thereout all mines and minerals, as noted on the attached Schedule "A". The lands agreed to are to be use for the Highway 43X:03 bypass.




READ A FIRST, SECOND AND BY UNANIMOUS CONSENT BY ALL COUNCILLORS PRESENT, A THIRD AND FINAL TIME AND FINALLY PASSED THIS 5TH DAY OF SEPTEMBER, A.D. 2006.


REEVE


COUNTY ADMINISTRATOR

LOCATION: NE SEC. 8 TWP. 72 RGE. 6 MERIDIAN 6



REGISTERED OWNER						TITLE NUMBER	
COUNTY of GRANDE PRAIRIE NO 1 GRANDE PRAIRIE AB.						COT 962 075 007 +2	
RIGHT-OF-WAY REQUESTED For Highway 0.5 Ac (0.22 Ha)		CANCELLATION OF PREVIOUSLY REQUESTED RIGHT-OF-WAY				OPTIONAL PURCHASE	
EASEMENT REQUESTED		PREVIOUSLY REQUESTED RIGHT-OF-WAY				POSSIBLE BORROW LOCATION 	
	RIGHT-OF-WAY REQUEST No. 2			DATE: MAY 3, 2006		PROJECT: HWY 43X:03	
	REGION	SCALE	DRAWN	CHECKED	FILE	PLAN No.	
	PEACE	SHOWN	WDL	RDH	92774	NE8-72-6-6.	
 EarthTech A tyco International Ltd. Company							