

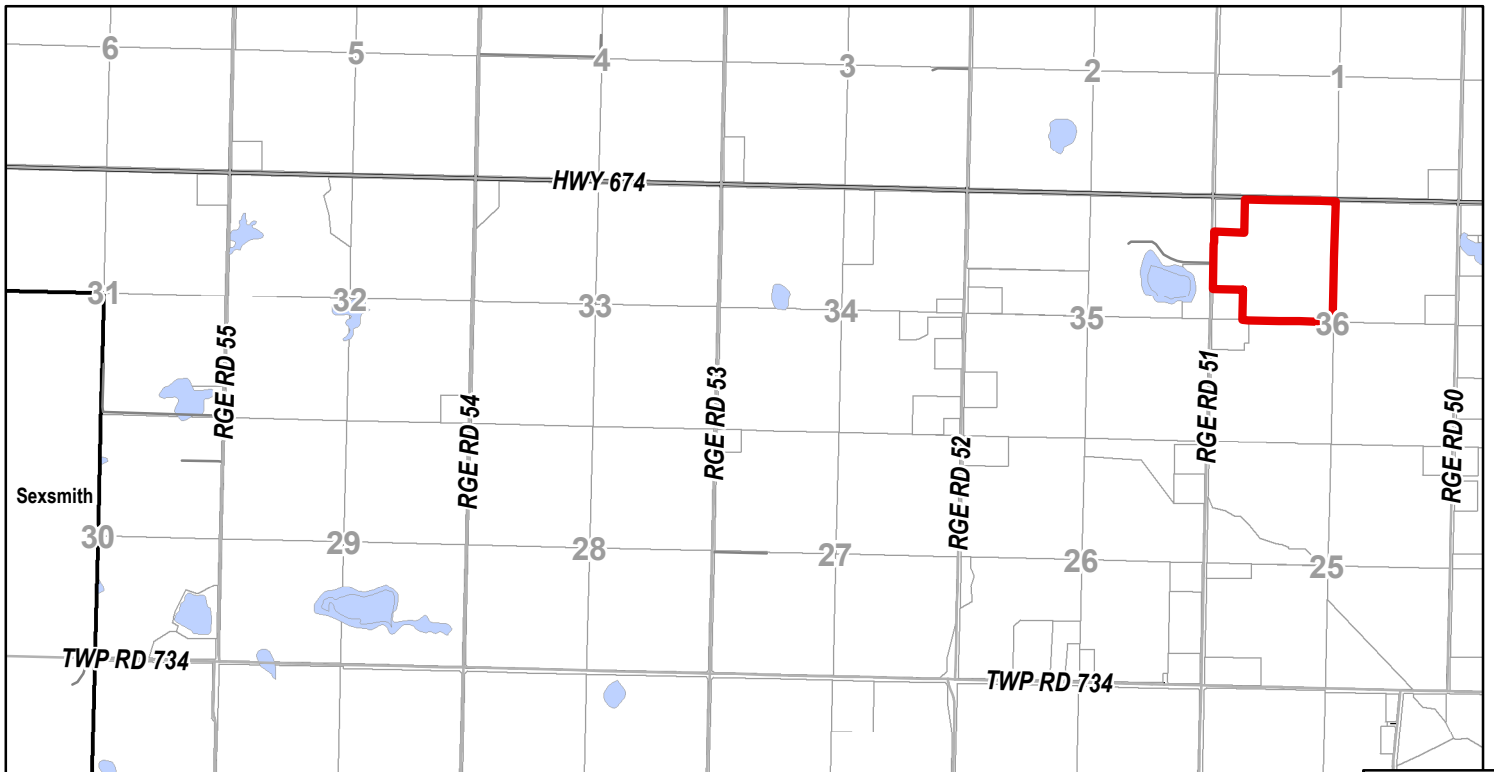


File No: PLLUB20250341 & PLSUB20250342

Legal Description:
NW-36-73-5-W6

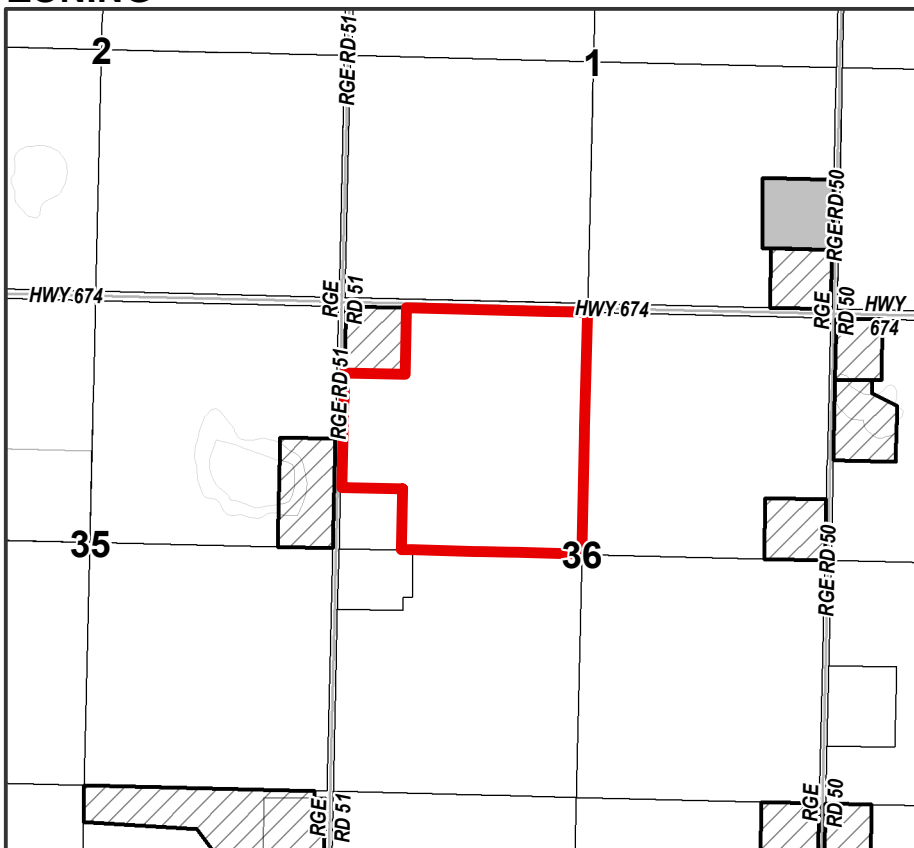
COUNCIL DIVISION: 9

LOCATION



1:50,000

ZONING



1:25,000

Local Area Map Information

Parcel of

Zoning

- Agricultural
- Country Residential
- Industrial
- Other
- Named Subdivisions



This GIS product is comprised of many layers of information that are maintained by other external data providers. The County of Grande Prairie assumes no responsibility nor liability for the accuracy or completeness of these data layers. The County of Grande Prairie makes no representation or warranties regarding the information contained in this document, including without limitation, whether said information is accurate or complete. Persons using this document do so solely at their own risk, and The County of Grande Prairie shall have no liability to such person for any loss or damage whatsoever. This document shall not be copied or distributed to any person without the express written consent to the County of Grande Prairie.

Copyright 2016 County of Grande Prairie. All Rights Reserved.

COUNTY OF GRANDE PRAIRIE NO. 1

10001 84 Avenue
CLAIRMONT, AB T8X 5B2
Phone: (780) 513-3950
Fax: (780) 539-7686



FORM H

LAND USE BYLAW AMENDMENT

I/We hereby make application to amend the Land Use Bylaw.

File No.: PLLUB20250341

Applicant:

Name: BEAIRSTO & ASSOCIATES ENGINEERING LTD. Telephone: 780-532-4919
Address: 10940 - 92 AVE GRANDE PRAIRIE AB Postal Code: T8V 6B5

Owner of Land:

Name: Marcus Neudorf and Brian Friesen Telephone: _____
Address: _____

Land Description: NW Section 36 Township 73 Range 5 W6M
Lot _____ Block _____ Plan No. _____
Certificate of Title: _____

Amendment Proposed

FROM AG TO CR-5

Reasons in support of Application for Amendment (use another sheet of paper, if necessary):

TO ACCOMMODATE THE SUBDIVISION APPLICATION

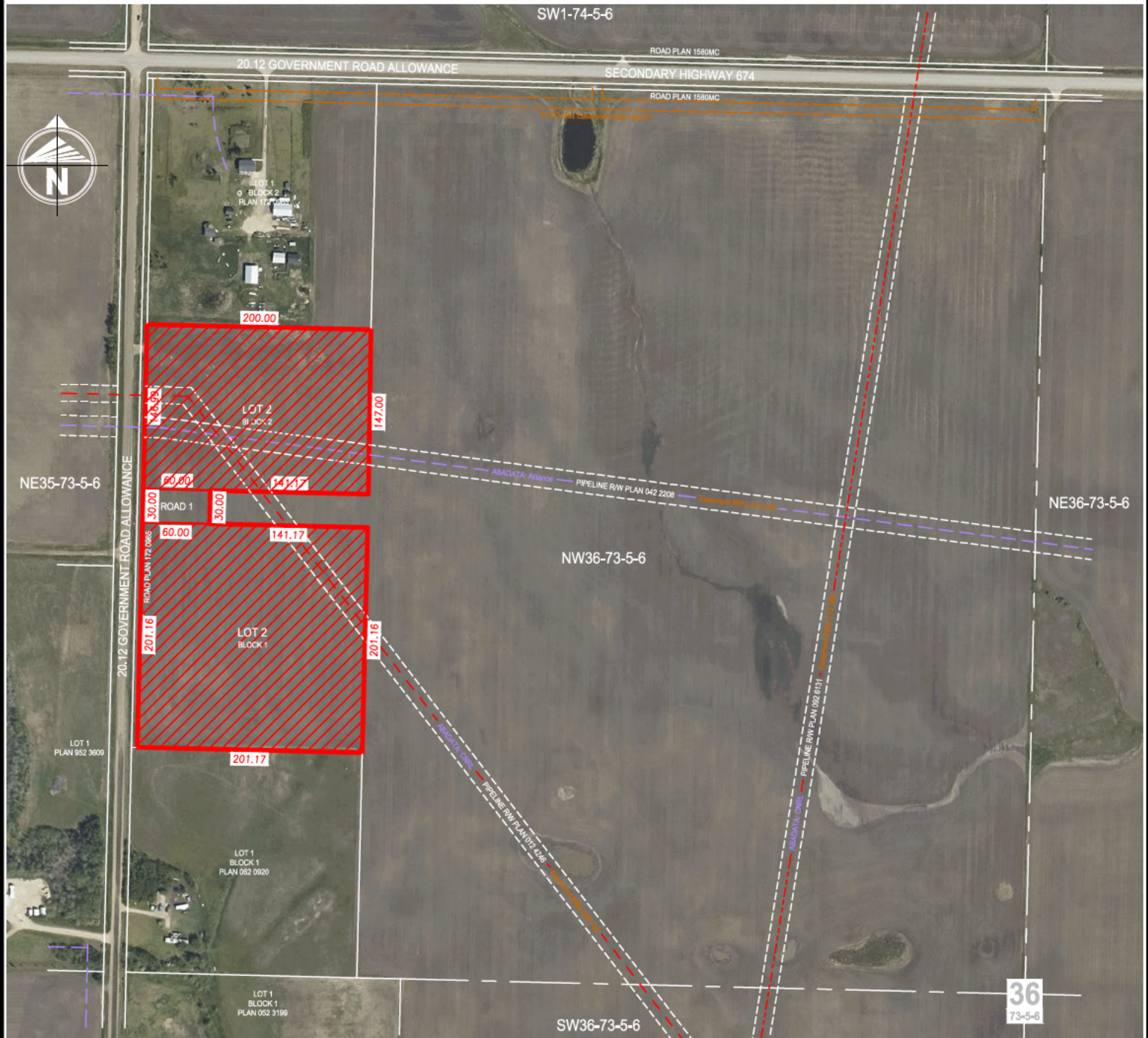
If applying for a text amendment, please provide the proposed text, the relevant Section if any, and an explanation of, and reason for the proposed text amendment (these can be provided separately, if necessary):

I/We enclose \$ 1,200.00 being the application fee

DATE: June 16 2025 SIGNED: _____

The personal information requested on this form is being collected for the processing of a land use bylaw amendment application, under the authority of the Municipal Government Act (MGA) and is protected by the Freedom of Information and Protection of Privacy (FOIP) Act. If you have any questions about the collection, contact our FOIP Coordinator at (780) 532-9722.





*NO FIELD SURVEY WAS UNDERTAKEN TO PRODUCE THIS PLAN
*CONTAINS INFORMATION LICENSED UNDER THE
'OPEN GOVERNMENT LICENSE' - COUNTY OF GRANDE PRAIRIE NO. 1

BURIED PIPE CONTAINING
VARIOUS SUBSTANCE: ---
SOUR SUBSTANCE: ---
ABANDONED: ---
DISCONTINUED: ---

● Power Pole
■ Anchor
◆ Light
▲ Pedestal
--- Water Course

PROJECT DETAILS

SURVEYOR:	BRUCE C. E. TATTRE, A.L.S.
PROJECT:	MARCUS NEUDORF
DRAFTED BY:	BLAKE ROSSOL
CHECKED BY:	CODY BEIRSTO
DATE:	APRIL 17, 2025
SCALE:	1:5000

REVISIONS

1	BR - 05/15/25	ADD SECOND LOT
2		
3		
4		
5		
6		

J:\JOBS\2025\25GLML7037\CAD\DRAWING\25GLML7037-TE-R1.DWG