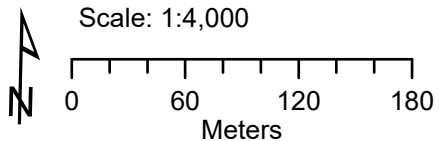





Brookside

Scale: 1:4,000



0.9 Acres mowed 10 parcels in location

Mowing extents & area measurements are approximate only and based on 2022 aerial imagery. For information purposes only. Not responsible for errors or omissions.

-  Country Residential Mowing (CR)
-  Neighbourhood Boundary
-  Parcel Boundary



Last Updated: 2025-05-23